











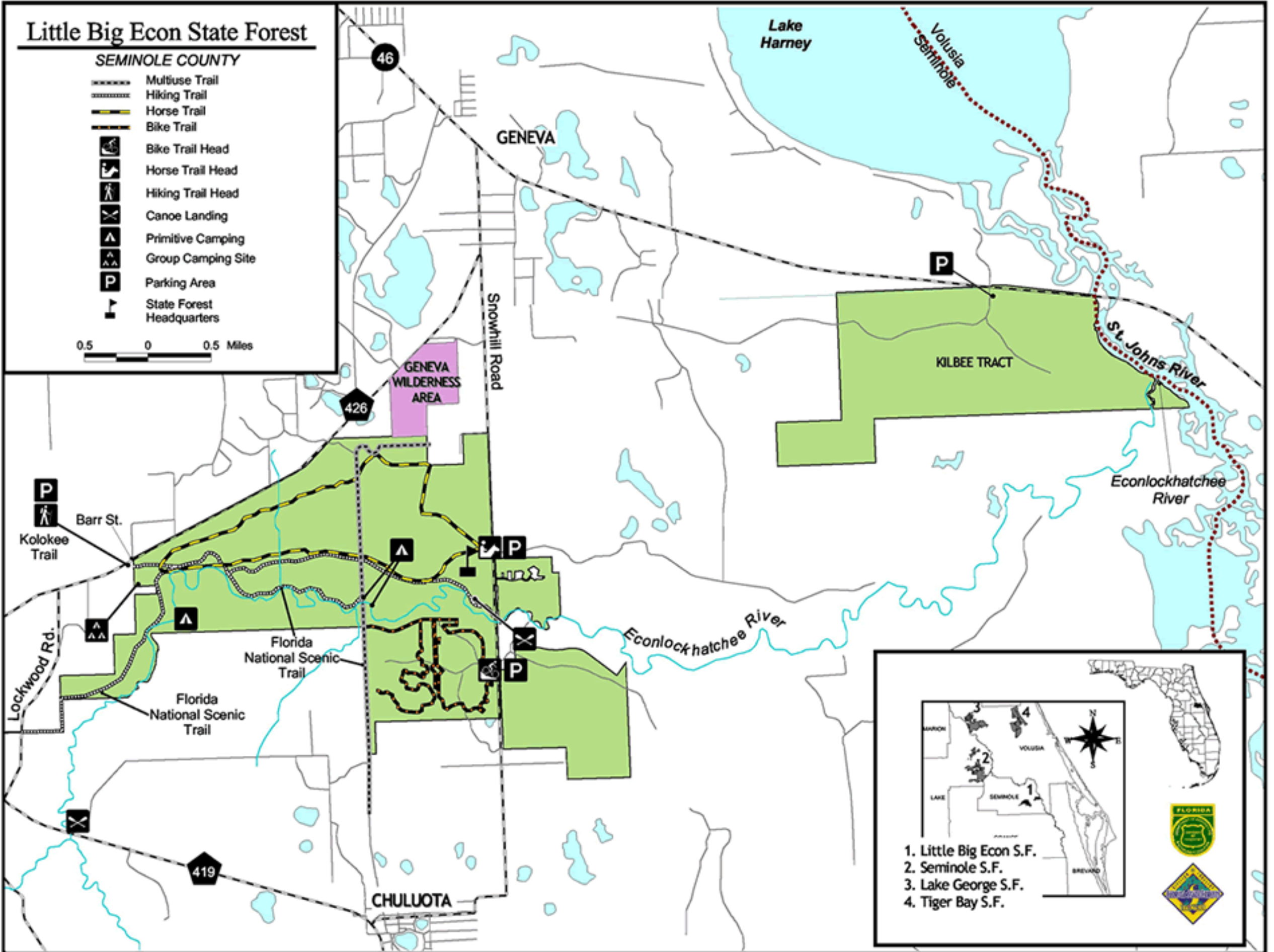


# Little Big Econ State Forest

## SEMINOLE COUNTY

-  Multiuse Trail
-  Hiking Trail
-  Horse Trail
-  Bike Trail
-  Bike Trail Head
-  Horse Trail Head
-  Hiking Trail Head
-  Canoe Landing
-  Primitive Camping
-  Group Camping Site
-  Parking Area
-  State Forest Headquarters

0.5 0 0.5 Miles



The inset map shows the state of Florida with four locations marked: 1. Little Big Econ S.F., 2. Seminole S.F., 3. Lake George S.F., and 4. Tiger Bay S.F. A compass rose and the Florida state seal are also present.

1. Little Big Econ S.F.
2. Seminole S.F.
3. Lake George S.F.
4. Tiger Bay S.F.